

Browne State Forest - Hunting Map

Essex County

Virginia Department of Forestry

Notes:



- All-terrain vehicles are prohibited on State Forests.
- State Forest boundaries are marked with a horizontal yellow bar.
- Hunting regulations for Essex County apply. Always wear blaze orange.
- Vehicular traffic on gated roads is prohibited - foot travel only.
- Virginia State Forest Use Permit and Hunting License required.
- Public Access Authority (PAA) boundaries are marked with a 6"x6" aluminum placard with a blue "A".
- Hunting on the PAA through registration only.
Visit <https://mppaa.virginiainteractive.org>





1 Mile to Center Cross

Rt. 604





Rt. 604

Legend

-  State Forest Land
-  Public Access Authority

-  Gate
-  Parking
-  Fire Tower
-  Cemetery

Roads

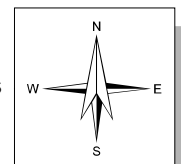
-  State Route
-  Gated Forest Road
-  Service Road
-  Trail

Water Features

-  Perennial Stream



128 acres



0 330 660 1,320 Feet

37° 47' 25.4", -76° 46' 49.7"