






# Paul State Forest - General Map



Rockingham County

Virginia Department of Forestry



## Legend

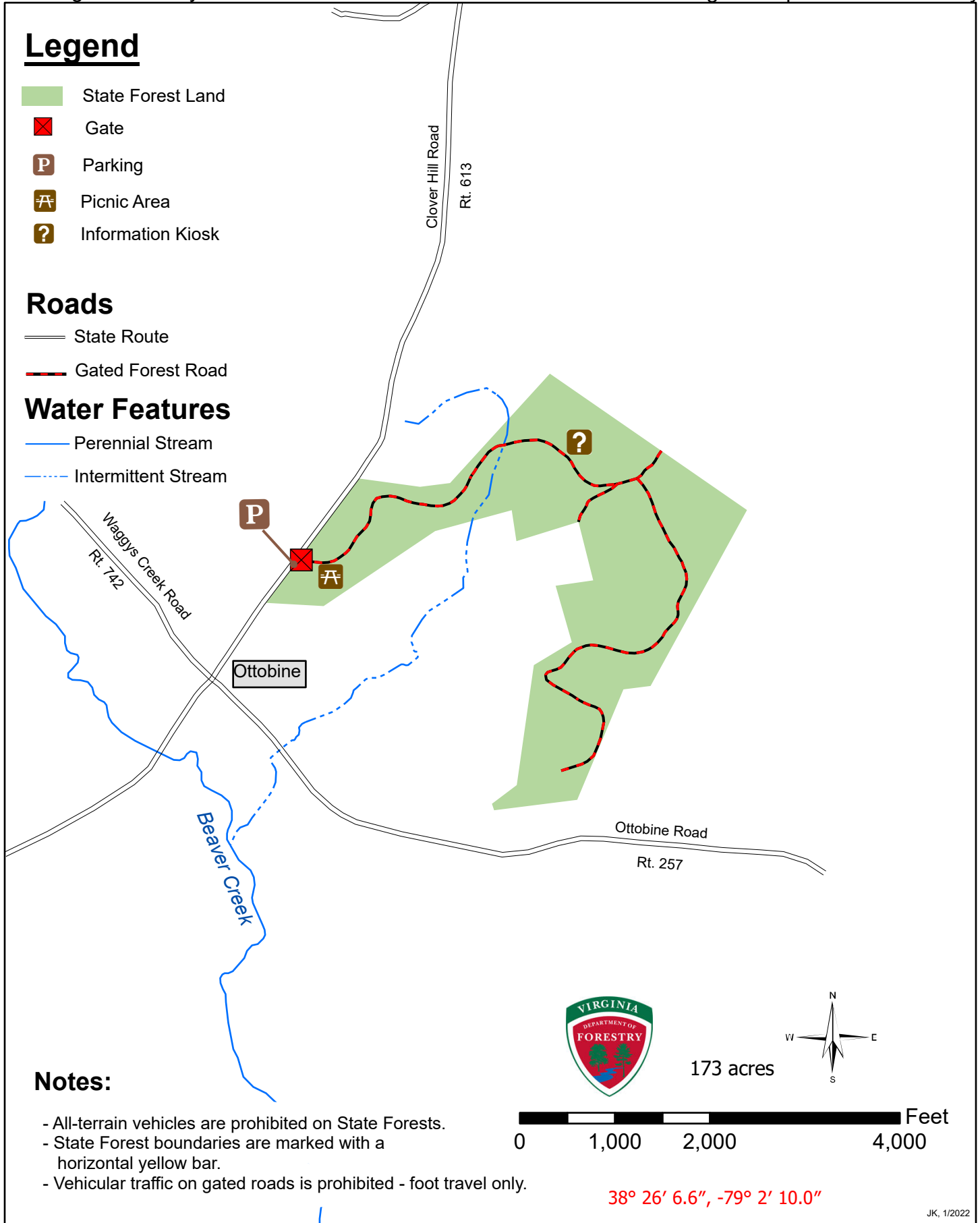
-  State Forest Land
-  Gate
-  Parking
-  Picnic Area
-  Information Kiosk

## Roads

-  State Route
-  Gated Forest Road

## Water Features

-  Perennial Stream
-  Intermittent Stream

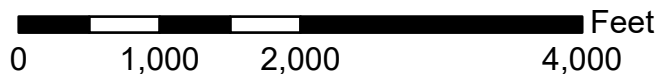
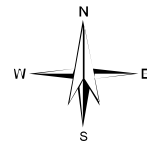


## Notes:

- All-terrain vehicles are prohibited on State Forests.
- State Forest boundaries are marked with a horizontal yellow bar.
- Vehicular traffic on gated roads is prohibited - foot travel only.



173 acres



38° 26' 6.6", -79° 2' 10.0"