

# Sandy Point State Forest - General Map


King William County


Virginia Department of Forestry

## Legend


 State Forest Land

 Gates


 Parking

 Shelter

 Dock


 Overlook

## Roads

 State Highway

 State Route


 Gated Forest Road (F.R.)

 Service Road (S.R.)


 Private Road


## Multi-Use Trails

 River Trail

 Hemlock Trail


## Water Features

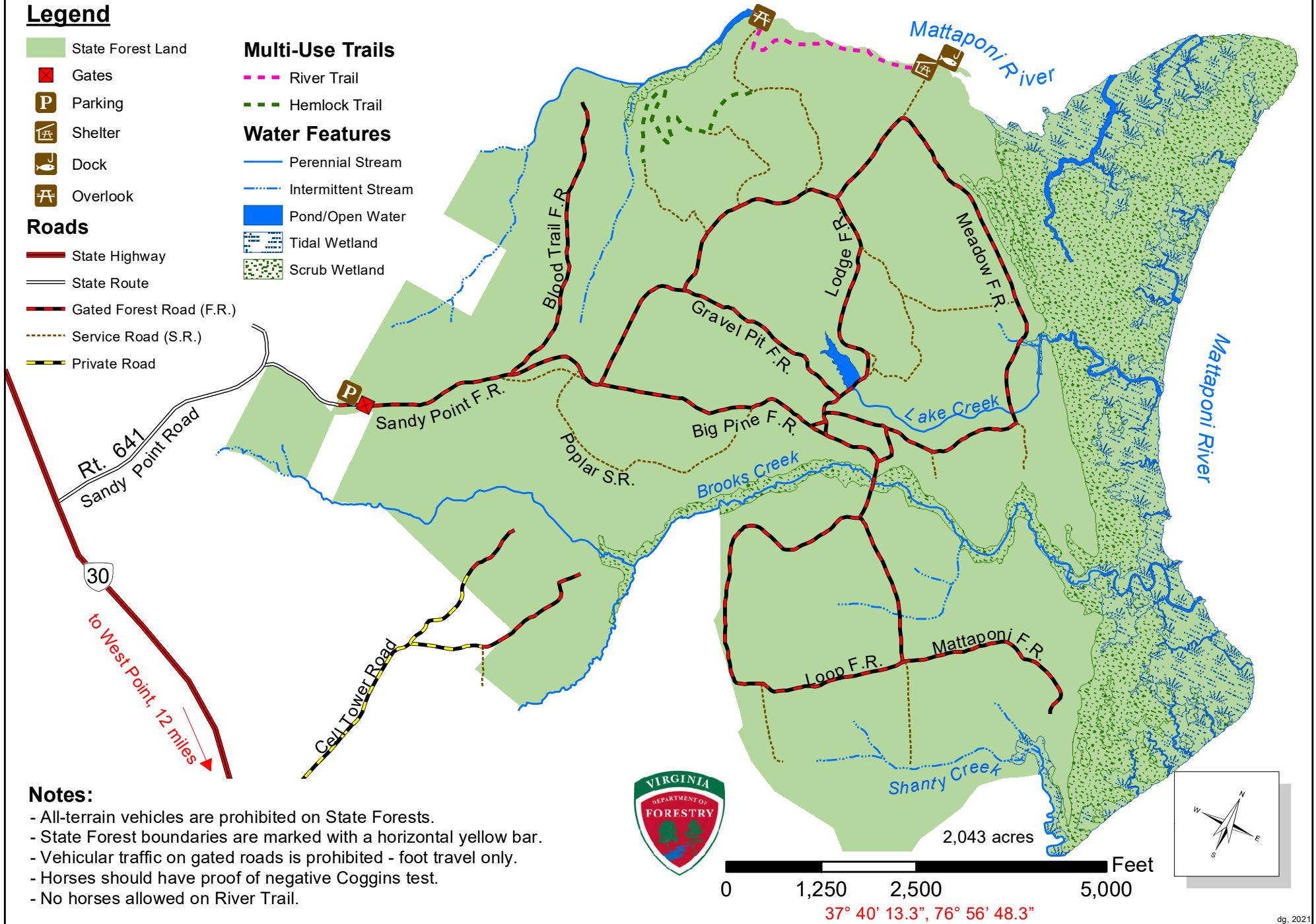
 Perennial Stream

 Intermittent Stream

 Pond/Open Water

 Tidal Wetland

 Scrub Wetland



## Notes:

- All-terrain vehicles are prohibited on State Forests.
- State Forest boundaries are marked with a horizontal yellow bar.
- Vehicular traffic on gated roads is prohibited - foot travel only.
- Horses should have proof of negative Coggins test.
- No horses allowed on River Trail.



0 1,250 2,500 5,000 Feet

37° 40' 13.3", 76° 56' 48.3"

